

CHECKPOINT CAPTAIN PHONE NUMBER AT CHECKPOINT 5: 0428 027 147
YOU SHOULD BE WEARING A SUPPLIED SAFETY VEST AT ALL TIMES

EXACT DISTANCES TO GIVE WALKERS

TO CHECKPOINT 6: 14.8KM

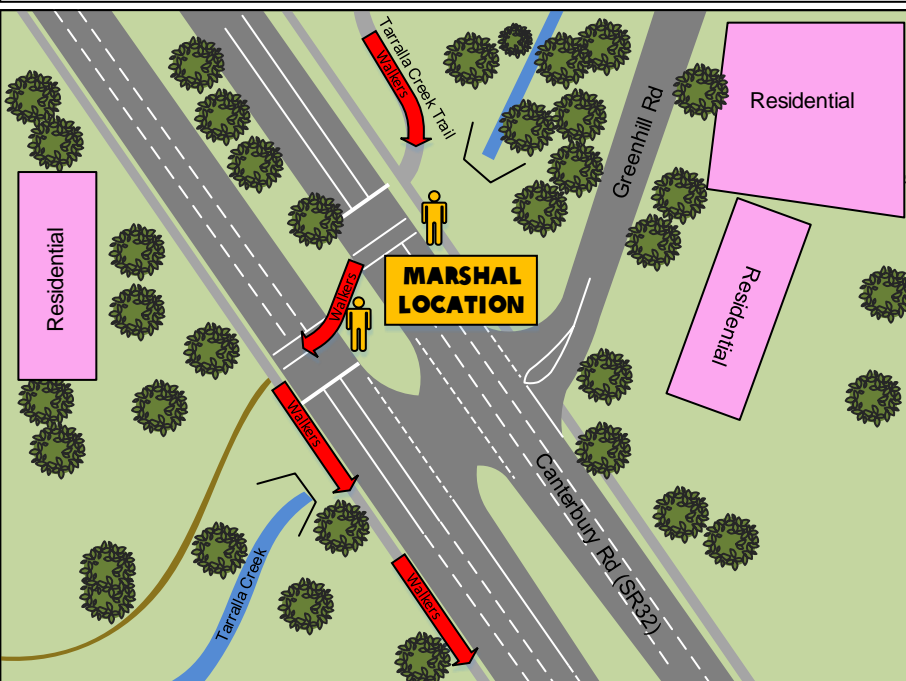
TO FINISH: 41.7KM

CHECKPOINT 5 ADDRESS

Fred Geale Pavilion, Town Park, Norton Road, Croydon VIC 3136


Walkers will arrive from the north on the Tarralla Creek Trail. Assist them to cross both sides of Canterbury Road at the pedestrian crossing. Ensure they only cross at the designated crossing.

- You are not permitted to control traffic in any way.
- There is no cover or protection from the elements at this location.



- As a Trail Marshal, you should not be on your own unless located in clear sight of a checkpoint
- Call your Checkpoint Captain if you do not have a buddy or have not been relieved by the end of your shift
- Don't forget to bring a hat, sunnies and wet weather gear

HAVE FUN AND THANK YOU FOR ENCOURAGING WALKERS ON THEIR 100KM JOURNEY!



ACCESS INFO

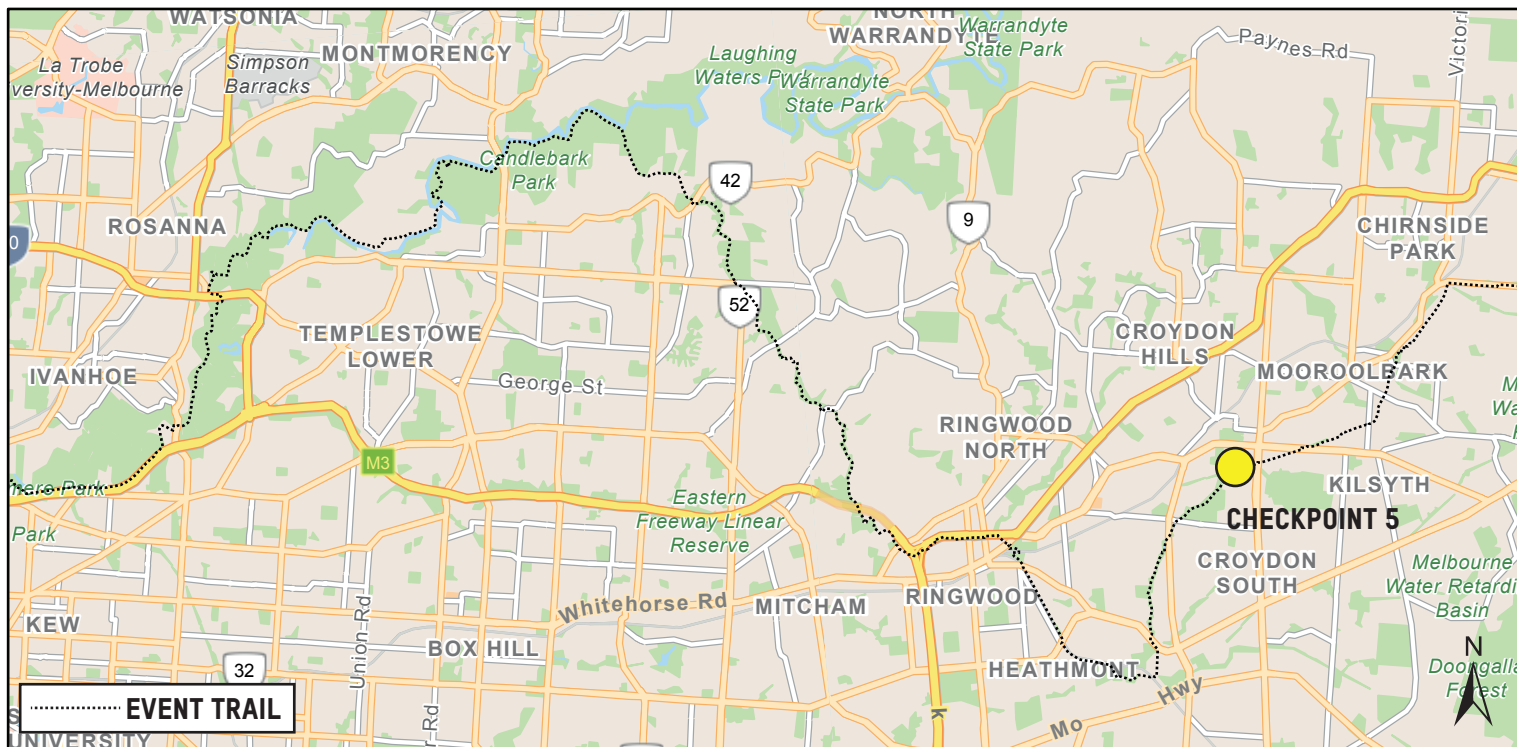
Drive from: Checkpoint 5
Distance: 5.6km
Estimated Time Required: 15min
Nearest Toilets: Checkpoint 5
Parking: Greenhill Road
Melway Ref: 50 E12
 (go to your app store for your free Melway app)

EQUIPMENT

If you are volunteering on the last shift at this location, please return all equipment and vests to your checkpoint once the Sweep Team have passed you.

Marshals are positioned at trail locations where walkers are likely to make a mistake and at key road crossings to alert Oxfam Trailwalker participants that they are approaching such a crossing. At road crossings you should ensure you are at least 3m away from the side of the road but easily visible to participants. You must not interact with road traffic at all. You should be aware that walkers/runners experiencing fatigue are potentially less likely to negotiate the timing of road crossing than walkers under no duress.

GETTING TO YOUR TRAIL MARSHAL LOCATION



DIRECTIONS TO CHECKPOINT 5

Address: Fred Geale Oval, Town Park, Norton Rd, Crofton 3136.

From the Maroondah Hwy (SR34), turn onto Mt Dandenong Rd (ST62). Just after the Crofton Woolworths turn right onto Norton Rd. Continue past the athletics track and towards the Fred Geale Oval on your right.

DIRECTIONS FROM CHECKPOINT 5 TO THE TRAIL MARSHAL LOCATION

The location is a short drive from the Checkpoint area (2.6km). Exit the checkpoint area and turn right onto Norton Rd. At the roundabout turn right onto Jesmond Rd. Continue straight over the next two roundabouts and then turn right at the third onto Eastfield Rd. Turn left onto Bayswater Rd. Turn right onto Wattle Rd then left at the end onto Greenhill Rd. The Trail Marshal location is at the end of this road on Canterbury Rd but parking is on Greenhill Rd. Please do not park in front of driveways or close to the intersection.

