

**CHECKPOINT CAPTAIN PHONE NUMBER AT CHECKPOINT 4: 0428 026 044**  
**YOU SHOULD BE WEARING A SUPPLIED SAFETY VEST AT ALL TIMES**

**EXACT DISTANCES TO GIVE WALKERS**

**TO CHECKPOINT 4: 1.6KM**

**TO FINISH: 58.2KM**

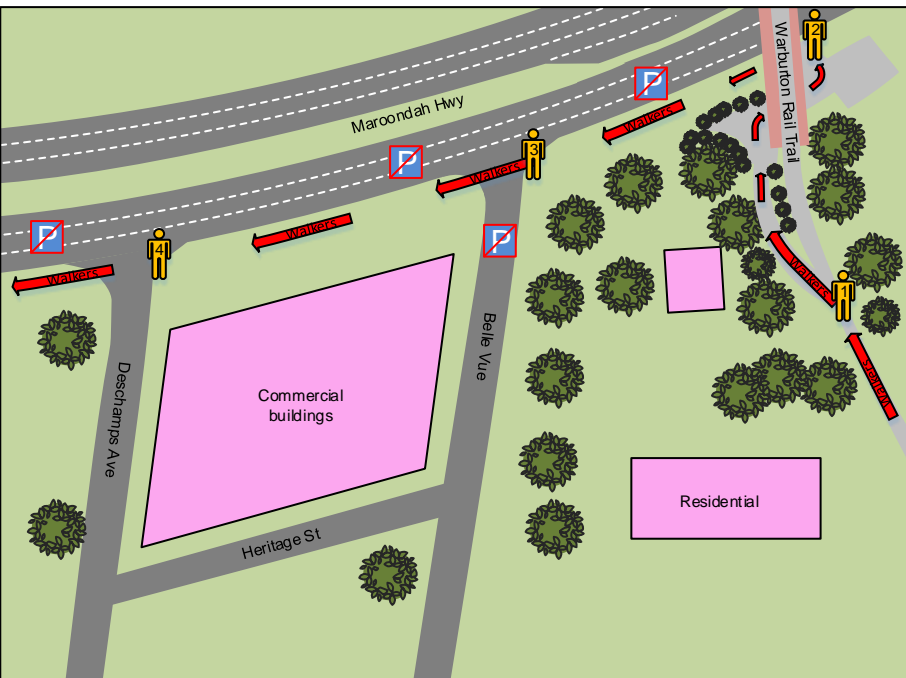
**CHECKPOINT 4 ADDRESS**

Lilydale Park, Lilydale Lake Road, Lilydale VIC 3140

There are 4 Trail Marshals at this location:


1. To instruct the walkers to head down towards the driveway to the second marshal.
2. To instruct the walkers to turn left and head towards the third marshal, keep in single file and watch for the main road.
3. To assist the walkers when crossing Belle Vue and continue towards the fourth marshal.
4. To assist the walkers when crossing Deschamps Ave and continue towards the intersection.

- You are not permitted to control traffic in any way.
- There is no cover or protection from the elements at this location.
- Walkers are expected to be coming through your location at approximately 12:30pm.



- As a Trail Marshal, you should not be on your own unless located in clear sight of a checkpoint
- Call your Checkpoint Captain if you do not have a buddy or have not been relieved by the end of your shift
- Don't forget to bring a hat, sunnies and wet weather gear

**HAVE FUN AND THANK YOU FOR ENCOURAGING WALKERS ON THEIR 100KM JOURNEY!**



## ACCESS INFO

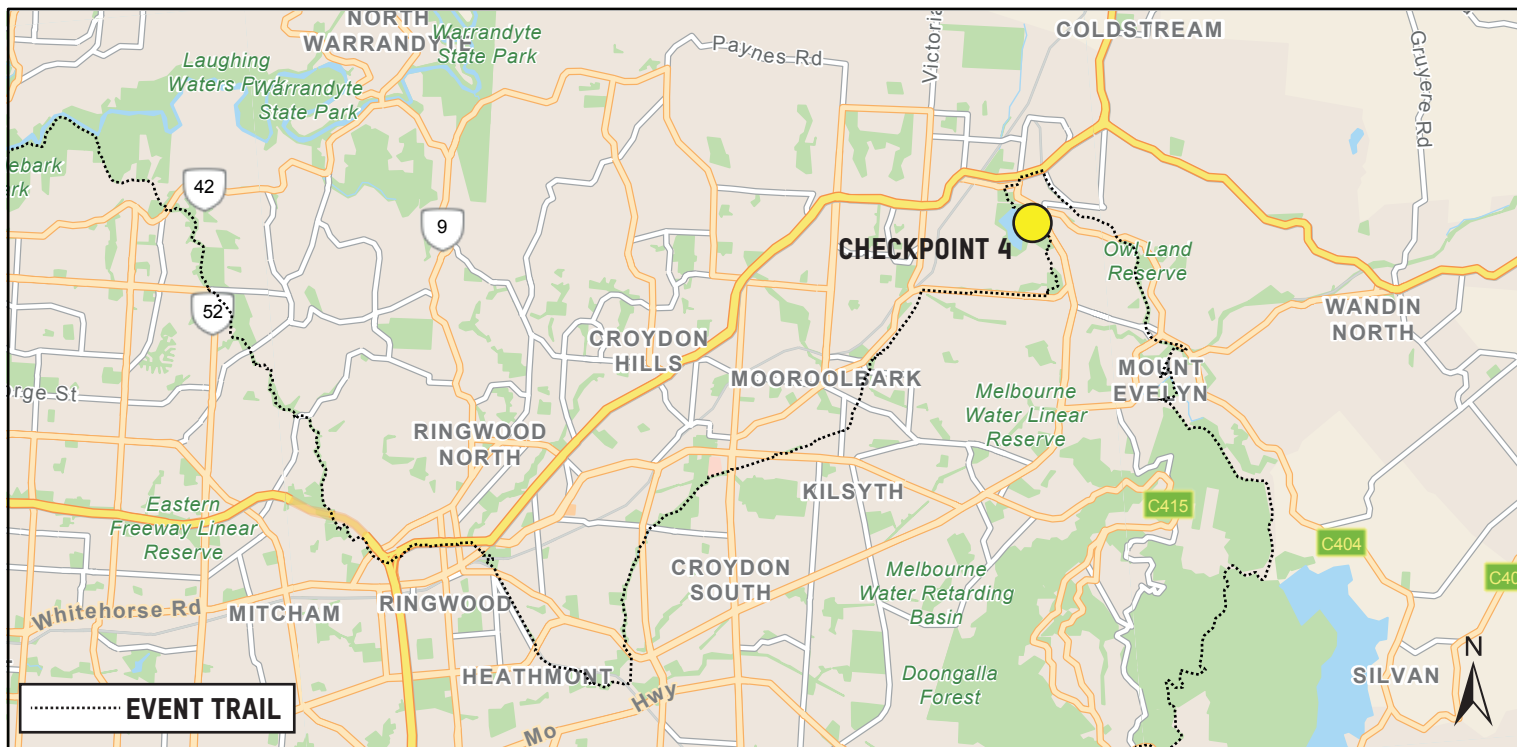
**Drive from:** Checkpoint 4  
**Distance:** 2.1km  
**Estimated Time Required:** 5min  
**Nearest Toilets:** Checkpoint 4  
**Parking:** Street parking (check signs)  
**Melway Ref:** 38 G4  
 (go to your app store for your free Melway app)

## EQUIPMENT

If you are volunteering on the last shift at this location, please return all equipment and vests to your checkpoint once the Sweep Team have passed you.

Marshals are positioned at trail locations where walkers are likely to make a mistake and at key road crossings to alert Oxfam Trailwalker participants that they are approaching such a crossing. At road crossings you should ensure you are at least 3m away from the side of the road but easily visible to participants. You must not interact with road traffic at all. You should be aware that walkers/runners experiencing fatigue are potentially less likely to negotiate the timing of road crossing than walkers under no duress.

# GETTING TO YOUR TRAIL MARSHAL LOCATION



## DIRECTIONS TO CHECKPOINT 4

Address: Lilydale Lake, Lilydale Lake Rd, (off Swansea Rd) Lilydale 3140.

From the Maroondah Hwy (SR34), turn right onto Anderson St (C401). At the roundabout, turn right onto Swansea Rd (C401). Turn right into Lilydale Lake Rd (not signposted). Keep in the right lane and take the next right using filter lane.

## DIRECTIONS FROM CHECKPOINT 4 TO THE TRAIL MARSHAL LOCATION

The location is a short walk/drive from the Checkpoint area (approximately 1.8km). Depart the Checkpoint turning left onto Swansea Rd, continue straight over the roundabout onto Alfred Rd. At the mini roundabout turn right onto Old Gippsland Rd. Turn right at the end of the road onto Queen Rd. Park on Helena Rd checking signs and ensuring you are not blocking driveways. The Trail Marshal location is at the end of Queen Rd on the Maroondah Hwy under the bridge.

